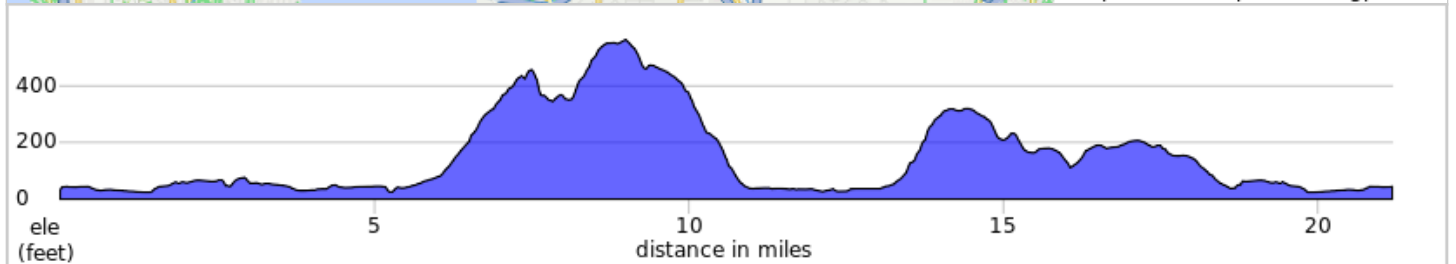
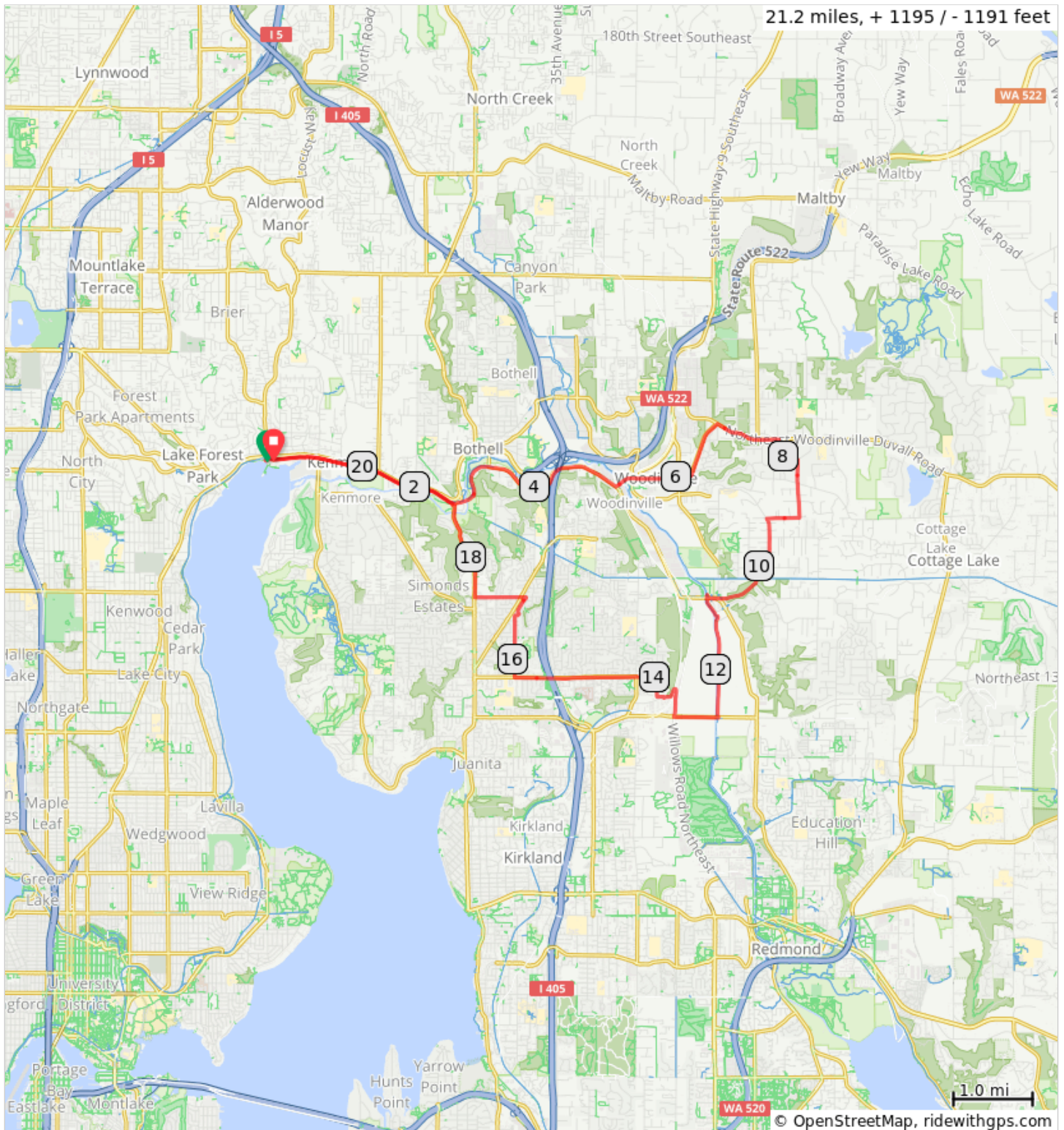





























#3 LBBN

















#3 LBBN

Dist	Type	Note	Next
0.0		Start of route	0.0
0.0		Sharp R onto Burke-Gilman Trail	2.7
2.8		R toward W Riverside Dr	0.0
2.8		L onto W Riverside Dr	1.5
4.3		Continue onto NE Woodinville Dr	0.9
5.2		L onto NE 175th St	0.9
6.1		Continue onto NE Woodinville Duvall Rd	0.8
6.9		R to stay on NE Woodinville Duvall Rd	0.8
7.7		R onto 160th Ave NE	0.3
8.0		Continue onto NE 180th St	0.2
8.2		R onto 164th Ave NE	0.7
8.9		R onto NE 165th St	0.4
9.3		L onto 152nd PI NE	0.0
9.3		Continue onto 158th Ave NE	0.6





9.3 miles. +716/-290 feet

Dist	Type	Note	Next
9.9		Slight R onto NE 153rd St	0.2
10.1		Slight L onto 155th Ave NE	0.2
10.3		155th Ave NE turns slightly R and becomes NE 146th PI	0.5
10.8		At the traffic circle, 2nd exit onto NE 145th St	0.1
10.9		At the traffic circle, continue straight to stay on NE 145th St	0.1
10.9		R onto Sammamish River Trail	0.1
11.0		Sharp L to stay on Sammamish River Trail	1.6
12.5		L to stay on Sammamish River Trail	0.0
12.6		R onto NE 124th St	0.6
13.1		R onto 140th Ave NE/Willows Rd	0.4
13.5		Continue onto 139th Ave NE	0.1
13.6		Continue onto NE 128th St	0.1
13.7		Continue straight onto NE 126th PI	0.0

4.3 miles. +140/-365 feet

Dist	Type	Note	Next
13.7		R onto NE 128th St	0.1
13.8		NE 128th St turns R and becomes 136th Ave NE	0.2
14.0		L onto NE 132nd St	1.8
15.8		R onto 108th Ave NE	0.8
16.6		R onto NE 143rd St	0.1
16.6		L onto 109th Ave NE	0.2
16.9		L onto NE 145th St	0.6
17.5		R onto 100th Ave NE	0.5
18.1		Continue onto Waynita Way NE	0.6
18.7		Continue onto 96th Ave NE	0.0
18.7		L toward Burke-Gilman Trail	0.1
18.8		L onto Burke-Gilman Trail	0.4
19.2		Continue straight to stay on Burke-Gilman Trail	0.1
19.3		Slight L to stay on Burke-Gilman Trail	0.9

5.6 miles. +251/-396 feet

Dist	Type	Note	Next
20.2		Keep L to stay on Burke-Gilman Trail	0.9
21.2		Slight R to stay on Burke-Gilman Trail	0.0
21.2		Sharp R	0.0
21.2		End of route	0.0

1.9 miles. +20/-5 feet