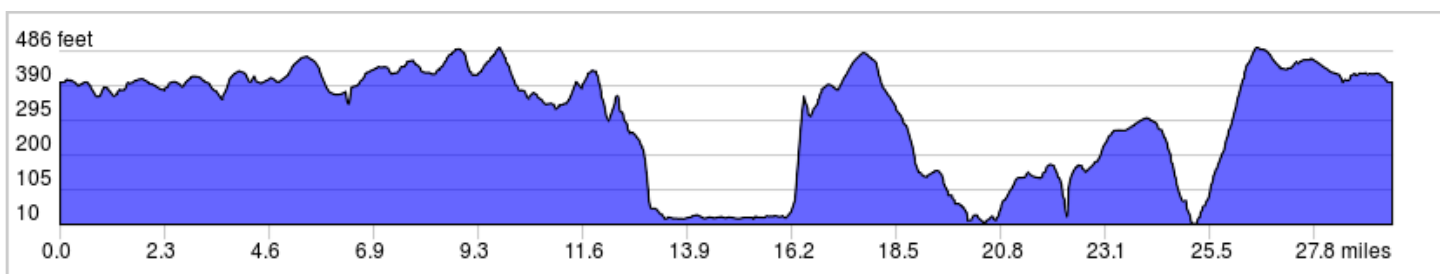
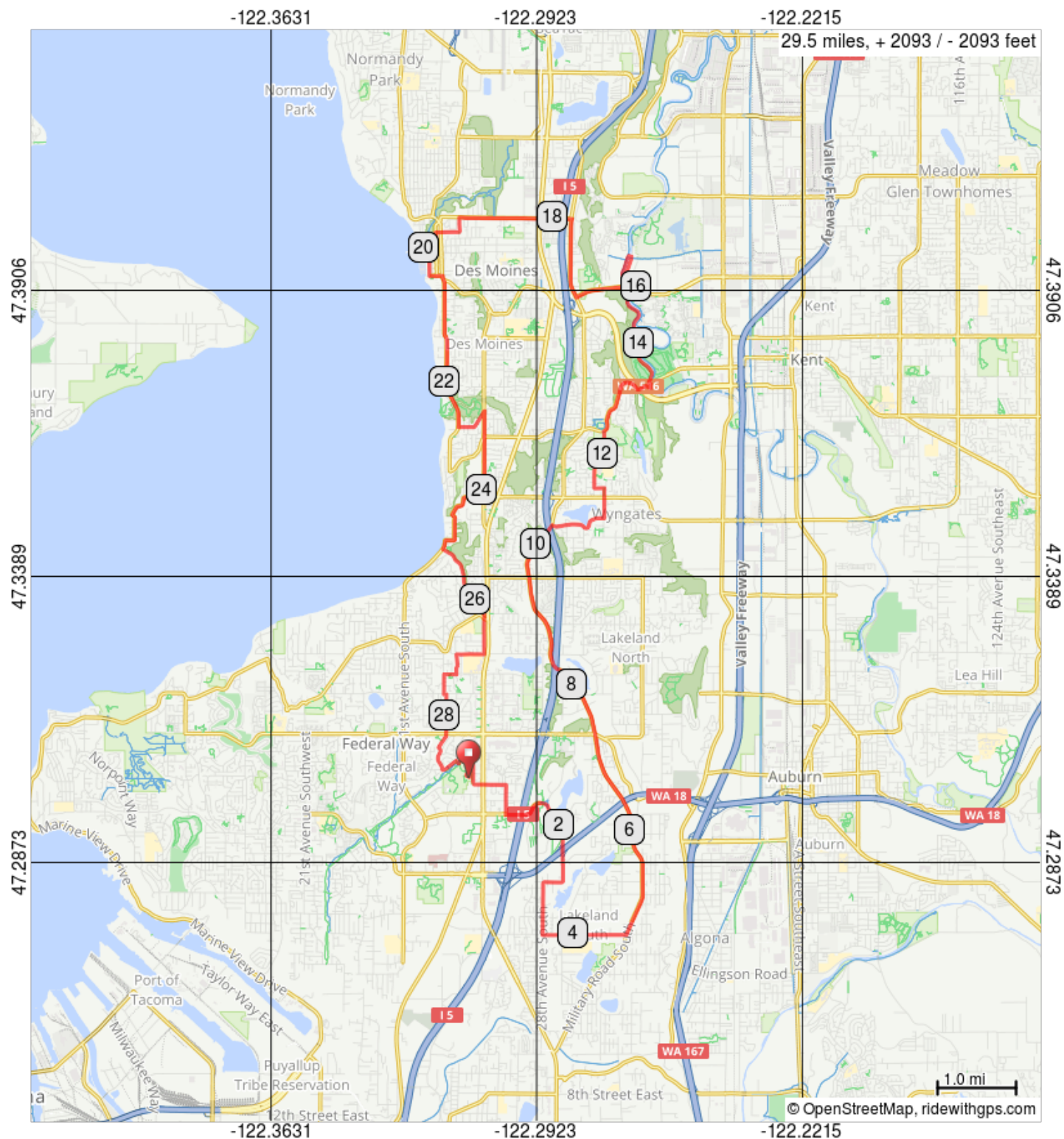






































#1 CHEW South 2017



Num	Dist	Prev	Type	Note	Next
1.	0.0	0.0		Start of route	0.0
2.	0.0	0.0		R toward 13th Ave S	0.1
3.	0.2	0.1		R onto 13th Ave S	0.1
4.	0.2	0.1		Continue onto S 330th St	0.4
5.	0.7	0.4		R onto 20th Ave S	0.4
6.	1.1	0.4		L onto S 336th St	0.6
7.	1.6	0.6		At the traffic circle, continue straight to stay on S 336th St	0.1
8.	1.7	0.1		Continue onto Weyerhaeuser Way S	0.3
9.	2.0	0.3		At the traffic circle, continue straight to stay on Weyerhaeuser Way S	0.7
10.	2.7	0.7		Continue onto S 349th St	0.2
11.	2.9	0.2		Slight L onto 28th Ave S	0.7
12.	3.6	0.7		L onto S 360th St	1.0
13.	4.6	1.0		L onto Military Rd S	3.3
14.	7.9	3.3		CAUTION - ROUGH SECTIONS	2.4
15.	10.3	2.4		R onto S Star Lake Rd	0.7
16.	11.1	0.7		L onto 42nd Ave S	0.2
17.	11.3	0.2		Straight - Cross 272nd to trail on other side	0.1
18.	11.4	0.1		L onto S 270th St	0.1
19.	11.6	0.1		R onto 40th Ave S	0.3
20.	11.9	0.3		Continue onto Cambridge Dr	0.1
21.	12.0	0.1		CAUTION STEEP DOWNHILL AHEAD - Continue onto 42nd Ave S	0.3
22.	12.3	0.3		R onto Reith Rd S - CAUTION FAST DOWNHILL	0.9
23.	13.2	0.9		Slight L onto W Meeker St	0.1
24.	13.3	0.1		R onto Frager Rd S	0.1
25.	13.4	0.1		L under overpass to Frager Rd S	0.1
26.	13.5	0.1		R onto Frager Rd S	1.9
27.	15.3	1.9		R onto PEDESTRIAN Overpass - CAUTION METAL CRATE	0.0
28.	15.4	0.0		DISMOUNT - WALK ACROSS BRIDGE	0.1
29.	15.4	0.1		Slight R onto Russell Rd	0.5
30.	15.9	0.5		R onto Veterans Dr - USE SIDEWALK IF DESIRED	0.9
31.	16.8	0.9		R onto Military Rd S	1.0
32.	17.8	1.0		L onto S 216th St	1.4
33.	19.2	1.4		L onto 11th Ave S	0.2
34.	19.4	0.2		R onto S 219th St	0.2
35.	19.6	0.2		REST STOP - MARINE VIEW EXPRESSO on L corner	0.1
36.	19.7	0.1		L onto 7th Ave S	0.1

19.7 miles. +1125/-1404 feet

Num	Dist	Prev	Type	Note	Next
37.	19.8	0.1	➡	R onto S 220th St	0.1
38.	19.8	0.1	⬅	S 220th St turns L and becomes 6th Ave S	0.1
39.	19.9	0.1	➡	R onto S 222nd St	0.1
40.	20.0	0.1	⬅	S 222nd St turns L and becomes 5th Ave S	0.1
41.	20.0	0.1	➡	Sharp R onto Cliff Ave S	0.1
42.	20.1	0.1	⬅	L	0.0
43.	20.1	0.0	⬅	L	0.4
44.	20.5	0.4	⬅	L to join S227th St	0.0
45.	20.5	0.0	⬆	Continue onto S 227th St	0.1
46.	20.6	0.1	➡	R onto Marine View Dr S	0.1
47.	20.7	0.1	➡	Slight R to stay on Marine View Dr S	1.9
48.	22.6	1.9	⬅	L onto S 258th St - CAUTION ONCOMING CARS	0.1
49.	22.7	0.1	⬆	Continue onto 14th Pl S	0.3
50.	23.0	0.3	➡	Sharp R onto 16th Ave S	1.1
51.	24.1	1.1	➡	R onto S 272nd St	0.2
52.	24.3	0.2	⬆	FAST DOWNHILL AHEAD	0.0
53.	24.3	0.0	⬅	S 272nd St turns slightly L and becomes Marine View Dr S	0.3
54.	24.6	0.3	➡	Slight R onto 10th Ave S	0.3
55.	24.9	0.3	➡	Slight R onto S 281st St	0.1
56.	25.1	0.1	⬅	L onto Redondo Beach Dr S	0.1
57.	25.2	0.1	⬅	L onto Redondo Way S	1.1
58.	26.2	1.1	⬆	Continue onto 16th Ave S	0.4
59.	26.7	0.4	➡	R onto S 304th St	0.3
60.	27.0	0.3	⬅	L onto 10th Ave S	0.3
61.	27.3	0.3	➡	R onto S 308th St	0.2
62.	27.4	0.2	⬅	L onto 8th Ave S	0.2
63.	27.7	0.2	⬅	L onto S 312th St	0.0
64.	27.7	0.0	➡	R onto 8th Ave S	0.7
65.	28.4	0.7	⬅	8th Ave S turns slightly L and becomes 7th Pl S	0.3
66.	28.7	0.3	⬅	L onto S 327th St	0.2
67.	28.9	0.2	➡	R onto B.P.A Trail - GRAVEL TRAIL BETWEEN TWO HOUSES	0.0
68.	29.0	0.0	⬅	L to stay on B.P.A Trail	0.1
69.	29.1	0.1	➡	R onto 13th Ave S	0.3
70.	29.3	0.3	➡	R	0.1
71.	29.5	0.1	⬅	L	0.0
72.	29.5	0.0	🚩	End of route	0.0

9.8 miles. +971/-650 feet