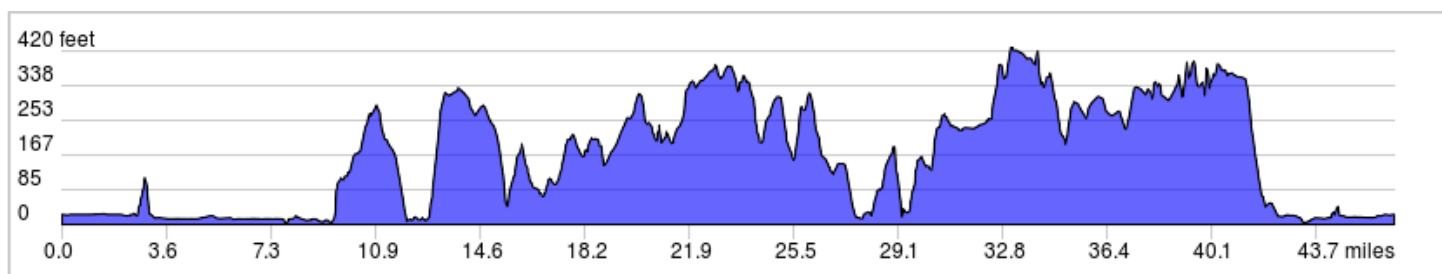
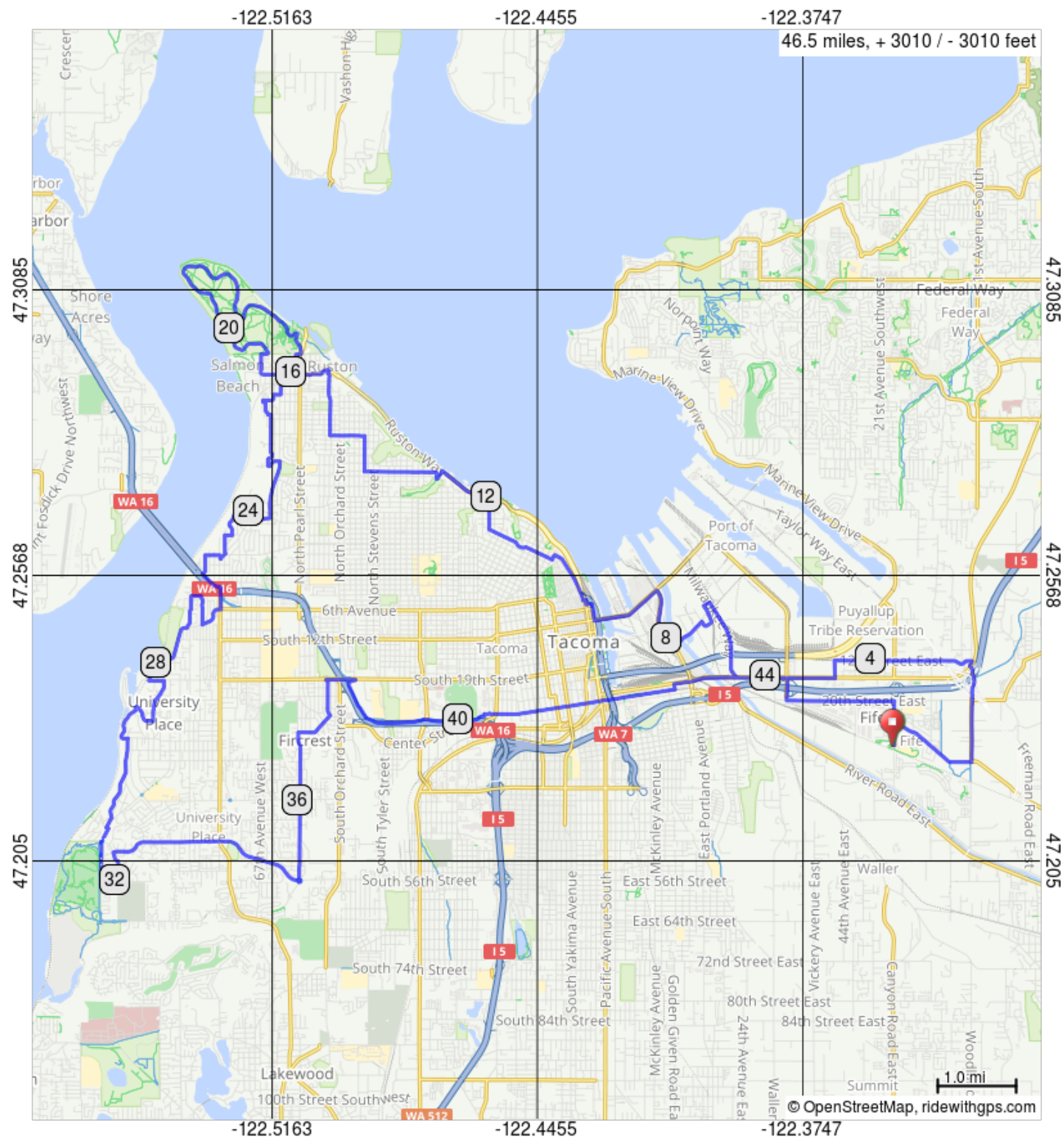






































# CHEW South #12 2017



Num	Dist	Prev	Type	Note	Next
1.	0.0	0.0		Start of route	0.0
2.	0.0	0.0		L onto 54th Ave E	0.3
3.	0.3	0.3		R onto Valley Ave E	1.1
4.	1.4	1.1		L onto 70th Ave E	1.3
5.	2.7	1.3		L onto 12th St E	0.1
6.	2.9	0.1		L to stay on 12th St E	1.6
7.	4.5	1.6		L onto Alexander Ave E	0.2
8.	4.7	0.2		R onto Pacific Hwy E	1.2
9.	5.9	1.2		Slight R onto Milwaukee Way	1.1
10.	7.0	1.1		L onto Lincoln Ave Loop	0.1
11.	7.1	0.1		L to stay on Lincoln Ave Loop	0.4
12.	7.4	0.4		Continue onto E Marc St	0.0
13.	7.4	0.0		L onto Lincoln Ave	0.5
14.	7.9	0.5		R onto Portland Ave E	0.8
15.	8.7	0.8		L onto E 11th St	0.9
16.	9.6	0.9		R onto A St	0.2
17.	9.8	0.2		L onto S 8th St	0.1
18.	9.9	0.1		R onto Pacific Ave	0.1
19.	9.9	0.1		L onto S 7th St	0.0
20.	10.0	0.0		R onto Commerce St	0.1
21.	10.1	0.1		Continue onto S Stadium Way	0.5
22.	10.6	0.5		Continue onto N E St	0.1
23.	10.7	0.1		Slight L onto N 1st St	0.1
24.	10.7	0.1		R onto N Tacoma Ave	0.9
25.	11.6	0.9		R onto McCarver St	0.4
26.	12.0	0.4		L onto Ruston Way	0.7
27.	12.7	0.7		L onto Alder Way	0.1
28.	12.8	0.1		Continue onto N Lawrence St	0.1
29.	12.9	0.1		N Lawrence St turns slightly L and becomes N 36th St	0.9
30.	13.8	0.9		R onto N Cheyenne St	0.4
31.	14.3	0.4		L onto N 42nd St	0.4
32.	14.7	0.4		R onto N Baltimore St	0.8
33.	15.5	0.8		Enter the traffic circle	0.1
34.	15.6	0.1		Exit the traffic circle onto N 51st St	0.3
35.	15.9	0.3		REST STOP CHEVRON	0.1
36.	16.0	0.1		R onto N Defiance St	0.1

Num	Dist	Prev	Type	Note	Next
37.	16.2	0.1	➡	R onto N Park Way	0.1
38.	16.2	0.1	⬅	L onto N Visscher St	0.1
39.	16.3	0.1	➡	R onto N Park Ave	0.1
40.	16.4	0.1	⬅	L onto Ferry Crossing Landing Rd	0.0
41.	16.4	0.0	⬆	Continue onto N Waterfront Dr	0.3
42.	16.7	0.3	➡	Slight R to stay on N Waterfront Dr	0.1
43.	16.8	0.1	⬆	Continue onto Five mile Rd	3.9
44.	20.7	3.9	➡	R onto Mildred St Exit Rd/N Park Ave/Point Defiance Park	0.1
45.	20.8	0.1	⬅	Mildred St Exit Rd/N Park Ave/Point Defiance Park turns L and becomes Mildred St	0.2
46.	21.1	0.2	⬅	Slight L onto N 51st St	0.2
47.	21.3	0.2	➡	R onto N Vassault St	0.3
48.	21.6	0.3	➡	R onto N 49th St	0.1
49.	21.6	0.1	⬅	L onto N 5 Views Rd	0.2
50.	21.8	0.2	⬅	L onto N Lexington St	0.0
51.	21.9	0.0	⬅	N Lexington St turns L and becomes N 48th St	0.0
52.	21.9	0.0	➡	R onto N Lexington St	0.2
53.	22.1	0.2	⬅	L onto N 46th St	0.0
54.	22.1	0.0	➡	R onto N Frace Ave	0.7
55.	22.8	0.7	⬅	L onto View Ridge Dr	0.1
56.	22.9	0.1	⬆	Continue onto N 37th St	0.1
57.	22.9	0.1	➡	R onto N Narrows Dr	0.7
58.	23.7	0.7	➡	R to stay on N Narrows Dr	0.2
59.	23.9	0.2	➡	R onto Narrows Pl	0.3
60.	24.2	0.3	⬅	N Narrows Pl turns L and becomes Vista View Dr	0.4
61.	24.6	0.4	➡	R onto N 23rd St	0.1
62.	24.7	0.1	⬅	L onto N Harmon St	0.2
63.	24.9	0.2	➡	R onto N Narrows Dr	0.1
64.	25.0	0.1	➡	R onto N Jackson Ave	0.0
65.	25.1	0.0	⬅	L onto N 17th St	0.2
66.	25.3	0.2	⬅	L onto Juniper St	0.3
67.	25.5	0.3	⬅	L onto N 10th St	0.3
68.	25.8	0.3	➡	R onto N Jackson Ave	0.3
69.	26.1	0.3	➡	R onto 6th Ave	0.3
70.	26.4	0.3	➡	R onto N Mountain View Ave	0.4
71.	26.8	0.4	⬅	L onto N 11th St	0.1
72.	26.9	0.1	⬅	L onto N Sunset Dr	0.2

10.9 miles. +864/-874 feet

Num	Dist	Prev	Type	Note	Next
73.	27.1	0.2	↑	Continue onto N Laural Ln	0.2
74.	27.3	0.2	➡	R onto 6th Ave	0.6
75.	27.9	0.6	←	L onto S Seashore Dr	0.3
76.	28.2	0.3	←	L onto S 19th St	0.2
77.	28.4	0.2	➡	R onto Westridge Ave W	0.5
78.	29.0	0.5	➡	R onto 27th St W	0.1
79.	29.1	0.1	↑	Continue onto Day Island Bridge Rd	0.1
80.	29.1	0.1	➡	R onto Lemons Beach Rd W	0.5
81.	29.6	0.5	↑	Continue onto Lemon Beach Rd W	0.1
82.	29.7	0.1	↑	Continue onto 31st St W	0.1
83.	29.8	0.1	➡	R onto Soundview Dr W	0.4
84.	30.2	0.4	➡	Slight R to stay on Soundview Dr W	0.6
85.	30.9	0.6	➡	R to stay on Sound View Dr W	0.1
86.	31.0	0.1	←	L onto Sunset Beach Rd W	0.0
87.	31.0	0.0	➡	R onto Grandview Dr W	0.2
88.	31.2	0.2	↑	Enter the traffic circle	0.0
89.	31.2	0.0	↑	Exit the traffic circle onto Grandview Dr W	0.2
90.	31.4	0.2	↑	Enter the traffic circle	0.0
91.	31.4	0.0	↑	Exit the traffic circle onto Grandview Dr W	0.4
92.	31.8	0.4	↑	Enter the traffic circle	0.0
93.	31.8	0.0	↑	Exit the traffic circle onto 56th St W	0.2
94.	32.0	0.2	←	L onto 95 Ave Ct W	0.1
95.	32.1	0.1	↑	Continue onto 95th Ave Ct W	0.1
96.	32.3	0.1	←	L onto Bristonwood Dr W	0.1
97.	32.4	0.1	➡	R onto Cirque Dr W	1.3
98.	33.8	1.3	➡	REST STOP FORZA COFFEE	1.2
99.	35.0	1.2	↑	Enter the traffic circle	0.1
100.	35.0	0.1	↑	Exit the traffic circle onto Alameda Ave	1.9
101.	36.9	1.9	➡	R onto Electron Way	0.4
102.	37.3	0.4	↑	Continue onto Golden Gate Ave	0.1
103.	37.4	0.1	←	L onto W Summit Ave	0.4
104.	37.8	0.4	←	L onto Columbia Ave	0.0
105.	37.8	0.0	➡	R onto S 19th St/Columbia Ave	0.4

10.9 miles. +919/-748 feet

Num	Dist	Prev	Type	Note	Next
106 .	38.2	0.4	➡	R onto Scott Pierson Trail	2.1
107 .	40.3	2.1	➡	R onto S 25th St	0.1
108 .	40.4	0.1	➡	R to stay on S 25th St	1.6
109 .	42.0	1.6	⬆	Continue onto E 25th St	0.8
110 .	42.8	0.8	⬅	L onto E M St	0.1
111 .	42.8	0.1	➡	R onto Puyallup Ave	0.2
112 .	43.1	0.2	⬆	Continue onto Eells St	0.6
113 .	43.6	0.6	⬆	Continue onto Pacific Hwy E	0.6
114 .	44.3	0.6	➡	R onto Port of Tacoma Rd	0.3
115 .	44.5	0.3	⬅	L onto 20th St E	1.3
116 .	45.9	1.3	➡	R onto 54th Ave E	0.3
117 .	46.1	0.3	➡	R to stay on 54th Ave E	0.3
118 .	46.4	0.3	➡	R	0.0
119 .	46.5	0.0	🚩	End of route	0.0

8.6 miles. +265/-578 feet