





















High Bridge Rd to Sultan Bakery and back

Dist	Type	Note	Next
0.0		Start of route	0.0
0.0		L onto Crescent Lake Rd	0.9
0.9		Continue onto Tualco Rd	0.1
1.1		Continue onto Tualco Loop Rd	1.2
2.3		R onto Tualco Loop Rd	0.5
2.7		Continue straight onto Tualco Rd	0.8
3.5		L onto WA-203 N	0.6
4.1		R onto Ben Howard Rd	8.3
12.4		L onto Mann Rd	0.8
13.2		R onto Stevens Ave	0.4
13.6		L onto Mann Rd	0.8
14.5		R onto Ben Howard Rd	8.3
22.8		L onto WA-203 S	0.6
23.4		R onto Tualco Rd	0.8
24.2		Continue onto Tualco Loop Rd	0.5

24.2 miles. +794/-778 feet

Dist	Type	Note	Next
24.6		L onto 179th Ave SE/Olner-179th Ave SE/Tualco Loop Rd	1.2
25.8		Continue onto Tualco Rd	0.1
25.9		Continue onto Crescent Lake Rd	0.9
26.9		R	0.0
26.9		End of route	0.0

2.7 miles. +19/-30 feet