










# Chilly Hilly

## Route Map

### Legend

-  Route
-  Major Roads
-  Other Roads
-  Restroom
-  Repair Station
-  Food Stop
-  Shortcut
-  Ferry Routes
-  State Parks



Cartography by CORE GIS LLC  
[www.coregis.net](http://www.coregis.net)  
 Data: Cascade Bicycle Club, Kitsap  
 County, WSDOT, WA State Parks

Ride Emergency # 206 841-9665

Ferries	Departing to Bainbridge	Returning to Seattle	
	6:10*	8:45	2:05
	7:55	9:40	2:55
	8:45	10:25	3:50
	9:35	11:30	4:35
	10:35	12:30	5:30
		1:10	

\* The 6:10 ferry fee is not included with your Chilly Hilly registration



## Chilly Hilly Route is Counterclockwise Around Bainbridge Island

L = Left  
R = Right  
X = Cross

BC = Becomes  
CS = Continue Straight

For riders taking the ferry over from the Seattle ferry terminal please access the dock via the special bicycle only entrance. Your bib number is your ferry ticket and must be presented at the gate. The ferry LEAVES at 7:55, 8:45, 9:35 and 10:35 am. **Course open from 8 am to 3 pm.**

Miles		Description	Miles		Description
0		Winslow Ferry Terminal (Port-o-potties, The Bicycle Repair Shop mechanic)	14.9	L	Battle Point Drive
0.2	R	Winslow Way (Classic Cycles mechanic on LEFT)	15.4	L	Harrison Medical Canter (free food stop)
0.4	L	Ferncliff Ave NE	17	R	Miller Road
0.6	R	Wing Point Way	17.4	BC	Fletcher Bay Road
1.3	L	Park Ave (BC - Grand Ave NE)	19.1	X	Bucklin Hill Road (Note: For shortcut back take a LEFT here)
2.5	R	Ferncliff Ave NE (BC -Lofgren Rd)	19.2	R	Lynwood Center Road
3.2	BC	Moran Road	20.2	R	NE Baker Hill Road (Big Hill!)
3.6	R	Manitou Beach Dr (take right fork)	21.8	L	Crystal Springs Rd(BC - Pt White Dr N)
4.4	L	Falk Road NE	24.7	R	Pleasant Beach Rd (Lynwood Center - Port-o-potties)
4.9	L	Valley Road	25.4	CS	NE Oddfellows Road
5.1	R	Sunrise Dr. NE (Port-o-potties, Mechanic)	25.9	R	NE Blakely Ave
7.8	L	NE Lafayette Ave	26.6	CS	NE Halls Hill Road
8.3	L	Euclid Ave NE	27.4	BC	Rockaway Beach Road NE
8.8	L	Phelps Road	28.4	CS	Eagle Harbor Dr NE
8.9		Frog Rock	30.9	R	Bucklin Hill Dr. NE becomes Wyatt St NW
9.1	R	Hidden Cove Road	31.7	R	Grow Ave NW
10.6	X	Highway 305 (Obey police and use caution!) (Port-o-potties)	32	L	Winslow Way W
11	L	Manzanita Road	32.1	R	Madison Ave
12.1	L	NE Bergman Road	32.2	L	Bjune Dr SE
12.5	R	Peterson Hill Road NE	32.3	R	Bjune Dr SE — road turns down
13	R	Miller Road			
13.5	R	Arrow Point Dr.			
14.7	L	Frey Road			



## Finish Line Festival

**You made it!** Enjoy the Chili Feed and other concessions that are fund raisers for local charity groups. Course closes at 3 pm.